



## **SOLO URBANO**




**Limite da Área Integrada em Solo Urbano**



**Zona de Habitação, Comércio e Serviços**




**Zona de Armazéns, Oficinas e Indústria Ligeira**

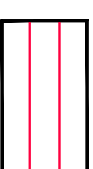


**Espaços de Utilização Colectiva / Equipamentos**

## **REDE VIÁRIA**



**Vias Principais**



**Outras Vias**